

- 1. Plan
- 2. Profile
- 3. Plan and Profile
- 4. Section
- 5. Section
- 6. Section
- 7. Section

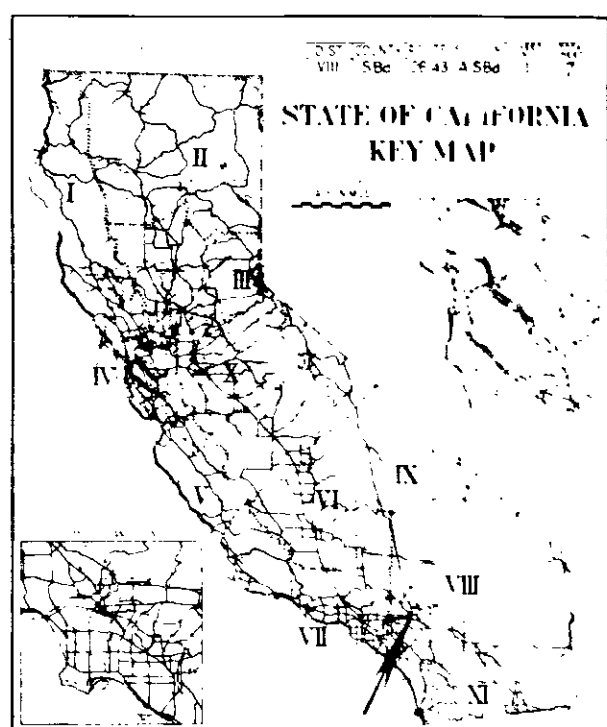
STATE OF CALIFORNIA
 DEPARTMENT OF PUBLIC WORKS
 DIVISION OF HIGHWAYS

PLAN AND PROFILE OF
 STATE HIGHWAY

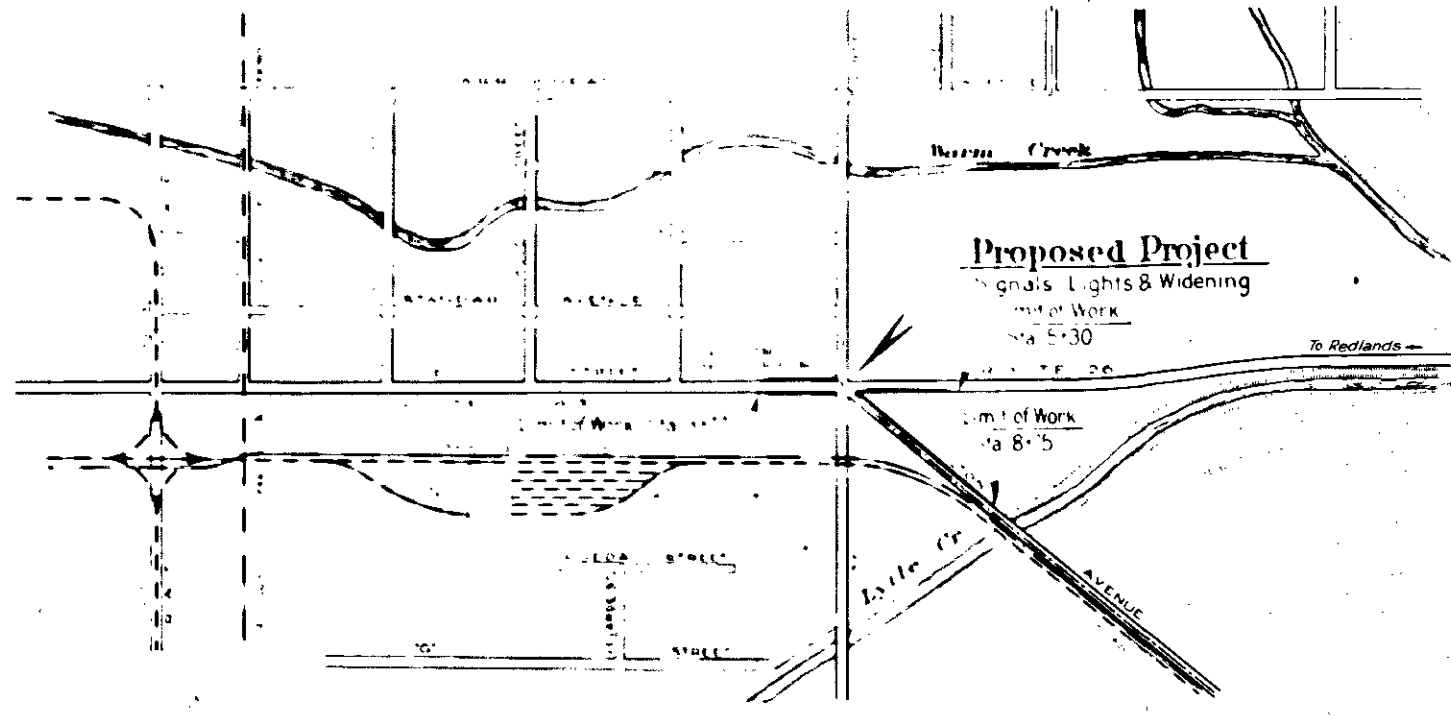
At Intersection of E. St. Mill St. and Colton Ave. at South City Limits of San Bernardino

Scale: Plan 1 in = 50 ft.
 Profile 1 in = 50 ft. Vert 1 in = 5 ft.

Being the plan and profile of a portion of the route for the
 State Highway located by the California Highway Commission
 July 1, 1929



CITY OF SAN BERNARDINO



SCALE
 1 in = 50 ft.

June 17 1929
 E. Q. Sullivan
 June 20 1929
 J. W. Kishely
 S. W. Kishely

- 1. Plan
- 2. Profile
- 3. Plan and Profile
- 4. Section
- 5. Section
- 6. Section
- 7. Section

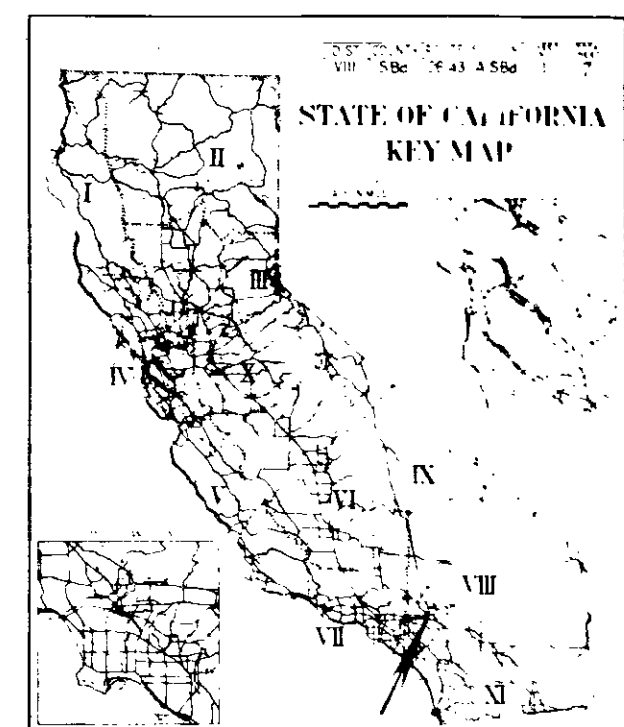
STATE OF CALIFORNIA
 DEPARTMENT OF PUBLIC WORKS
 DIVISION OF HIGHWAYS

PLAN AND PROFILE OF
 STATE HIGHWAY

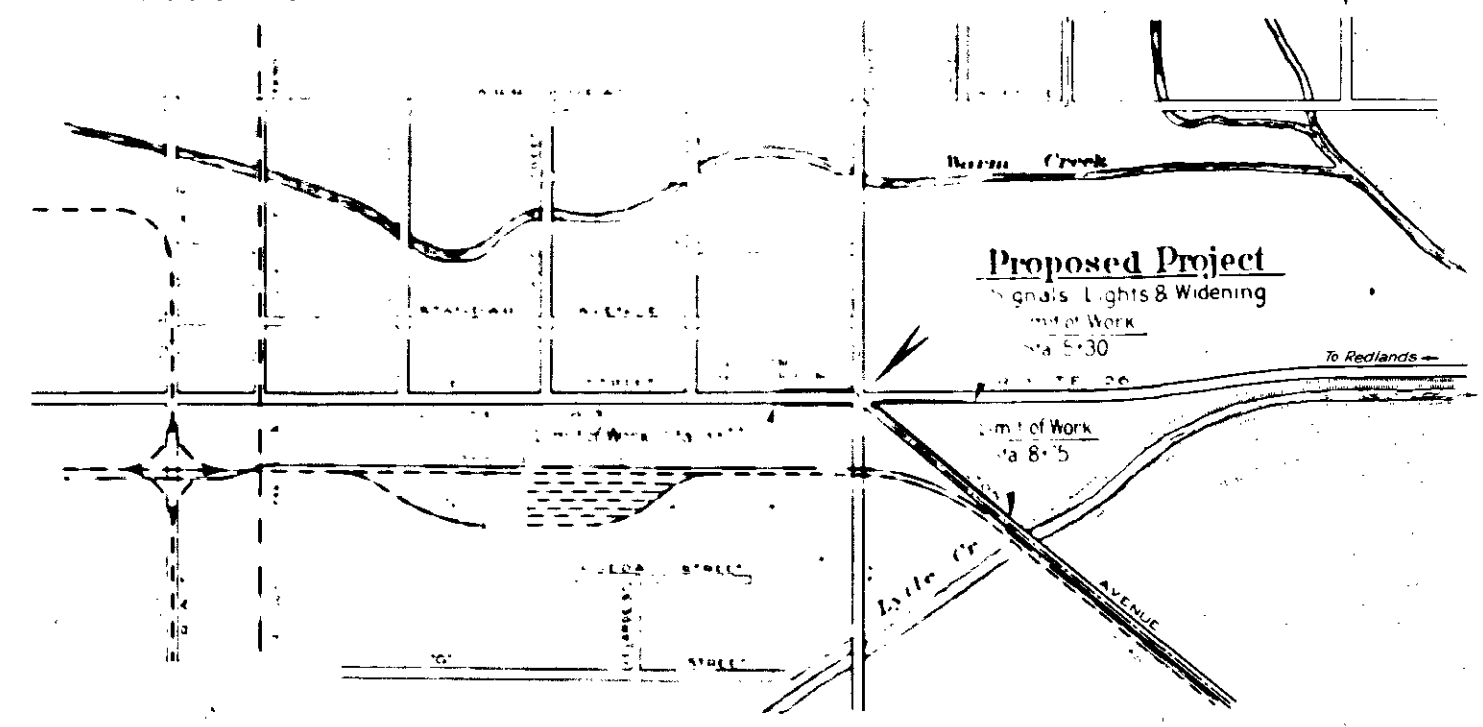
At Intersection of E. St. Mill St. and Colton Ave. at South City Limits of San Bernardino

Scale: Plan 1 in = 50 ft.
 Profile 1 in = 50 ft. Vert 1 in = 5 ft.

Being the plan and profile of a portion of the route for the
 State Highway located by the California Highway Commission
 July 1, 1929



CITY OF SAN BERNARDINO



SCALE
 1 in = 50 ft.

June 17 1929
 E. Q. Sullivan
 June 20 1929
 J. W. Kishely
 S. W. Kishely